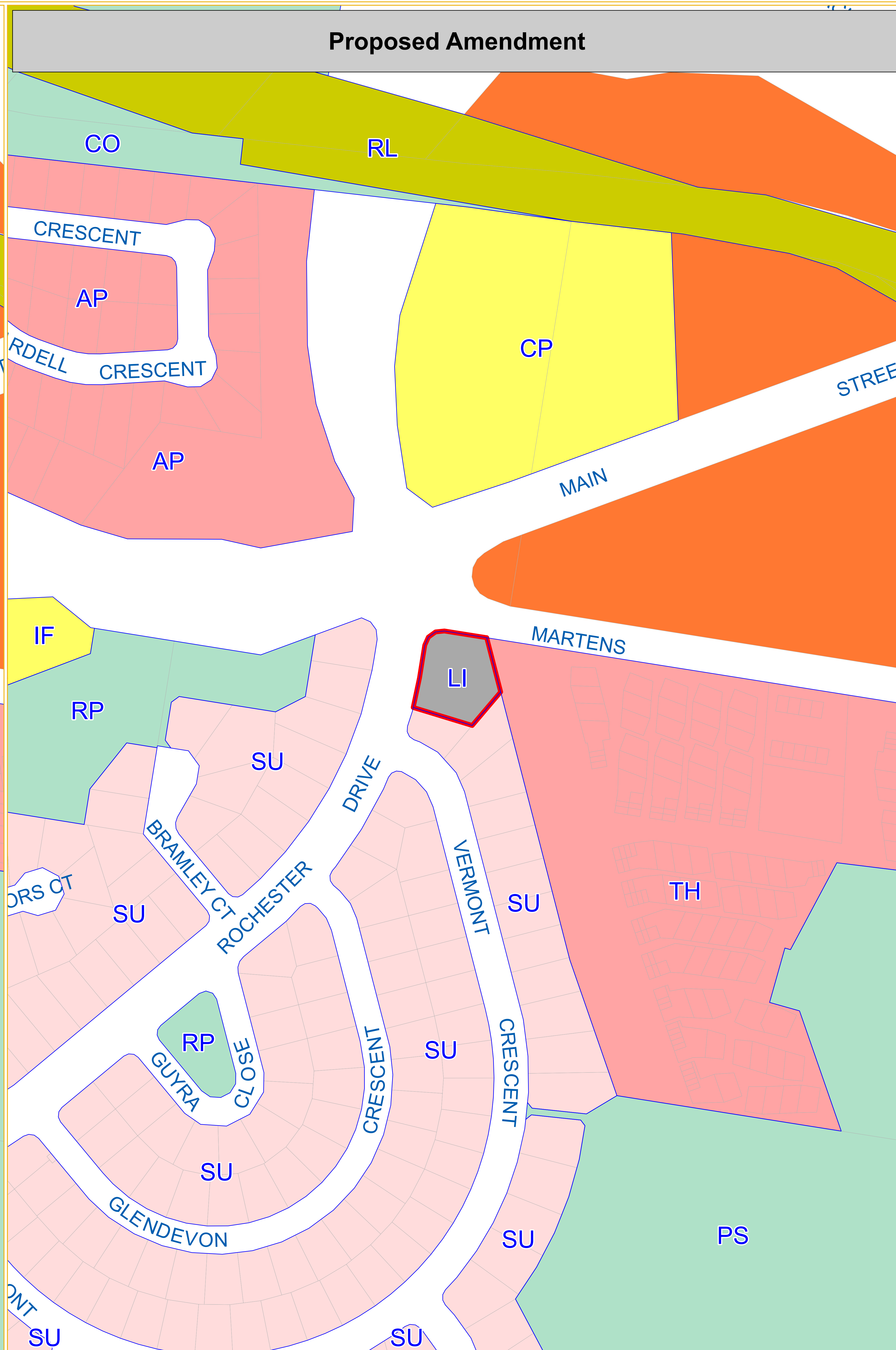
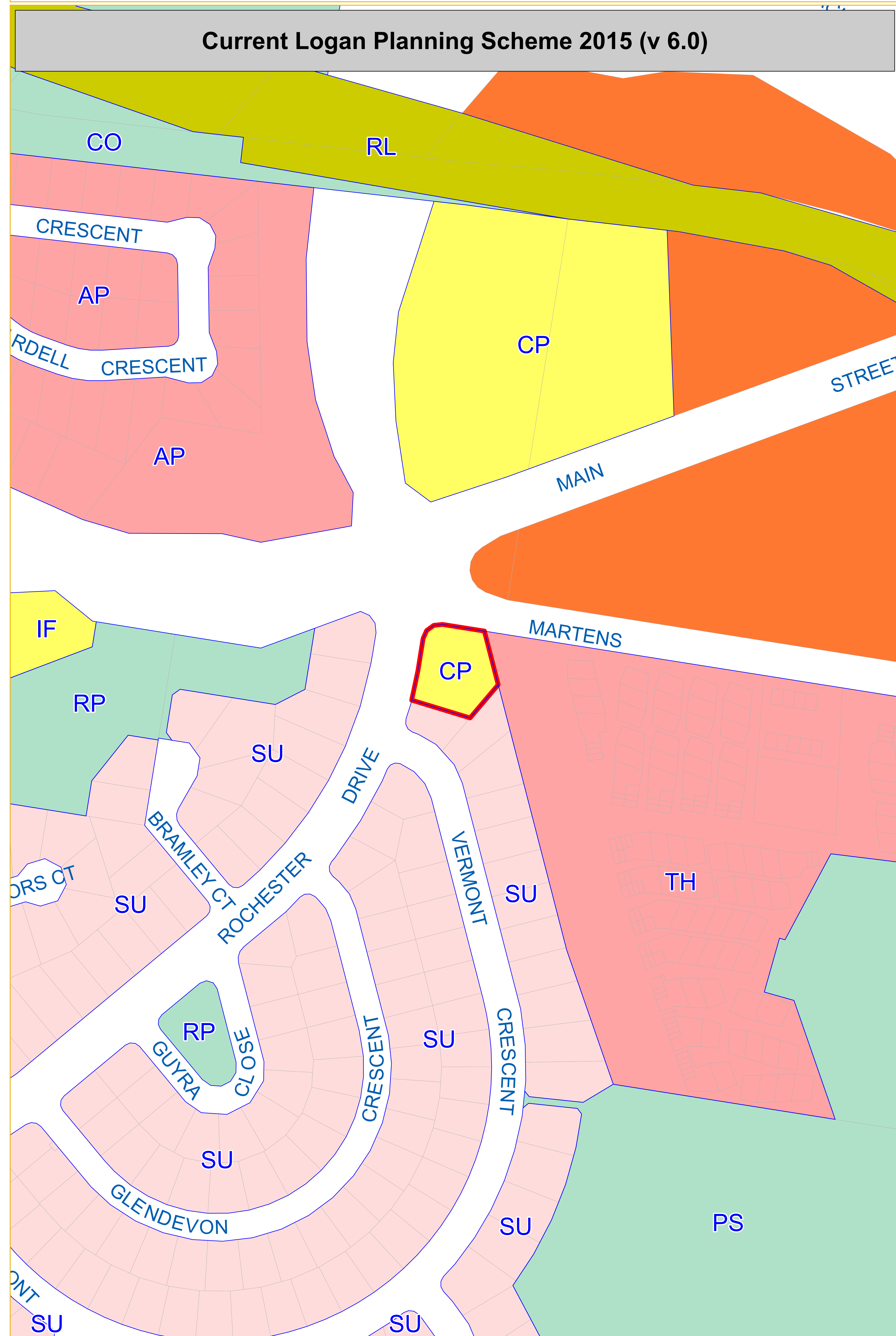


## Current Logan Planning Scheme 2015 (v 6.0)


## Proposed Amendment



- 2-4 Rochester Drive, Mt Warren Park
- Zones**
- Centre
  - Community facilities
  - Emerging community
  - Environmental management and conservation
  - Low density residential
  - Low impact industry
  - Low-medium density residential
  - Medium density residential
  - Medium impact industry
  - Mixed use
  - Priority development area
  - Recreation and open space
  - Rural
  - Rural residential
  - Special purpose
  - Specialised centre
- Zone precincts**
- AC, Acreage
  - AP, Apartment
  - AR, Albert River Tourism
  - CB, Carbrook
  - CO, Constrained Open Space
  - CP, Community Purpose
  - CR, Cottage Rural
  - CS, Conservation
  - DC, District Centre
  - DL, Defence
  - ED, Education
  - EM, Environmental Management
  - FM, Farming
  - HB, Highway Business
  - HR, High Rise
  - IF, Infrastructure
  - LC, Local Centre
  - LI, Low Impact Office
  - LP, (No precinct due to local plan)
  - LR, Loganholme Tourism
  - LS, Large Suburban
  - MP, Major Parks
  - MR, Medium Rise
  - NC, Neighbourhood Centre
  - OC, Old Chatswood Road
  - PL, Park Living
  - PR, Park Residential
  - PS, Private Sport and Recreation
  - RE, Rural Environmental Management
  - RL, Rail
  - RP, Recreation Parks
  - RT, Rural Tourism
  - SA, Small Acreage
  - SL, Small Lot
  - SU, Suburban
  - TH, Townhouse
  - UB, Underwood Business
  - VL, Village
  - Cadastre

**DISCLAIMER:**  
While every care is taken to ensure the accuracy of this product, neither the Logan City Council nor the State of Queensland makes any representations or warranties about its accuracy, reliability, completeness or suitability for any particular purpose and disclaims all responsibility and all liability (including without limitation, liability in negligence) for all expenses, losses, damages (including indirect or consequential damage) and costs that may occur as a result of the product being inaccurate or incomplete in any way or for any reason.  
Crown and Council Copyright Reserved.

Base material reproduced with the permission of the Director-General, Department of Natural Resources and Mines © The State of Queensland (Department of Natural Resources and Mines) [2014]



Map Projection : Universal Transverse Mercator  
Horizontal Datum : Geocentric Datum of Australia 1994  
Grid : Map Grid of Australia, Zone 56

