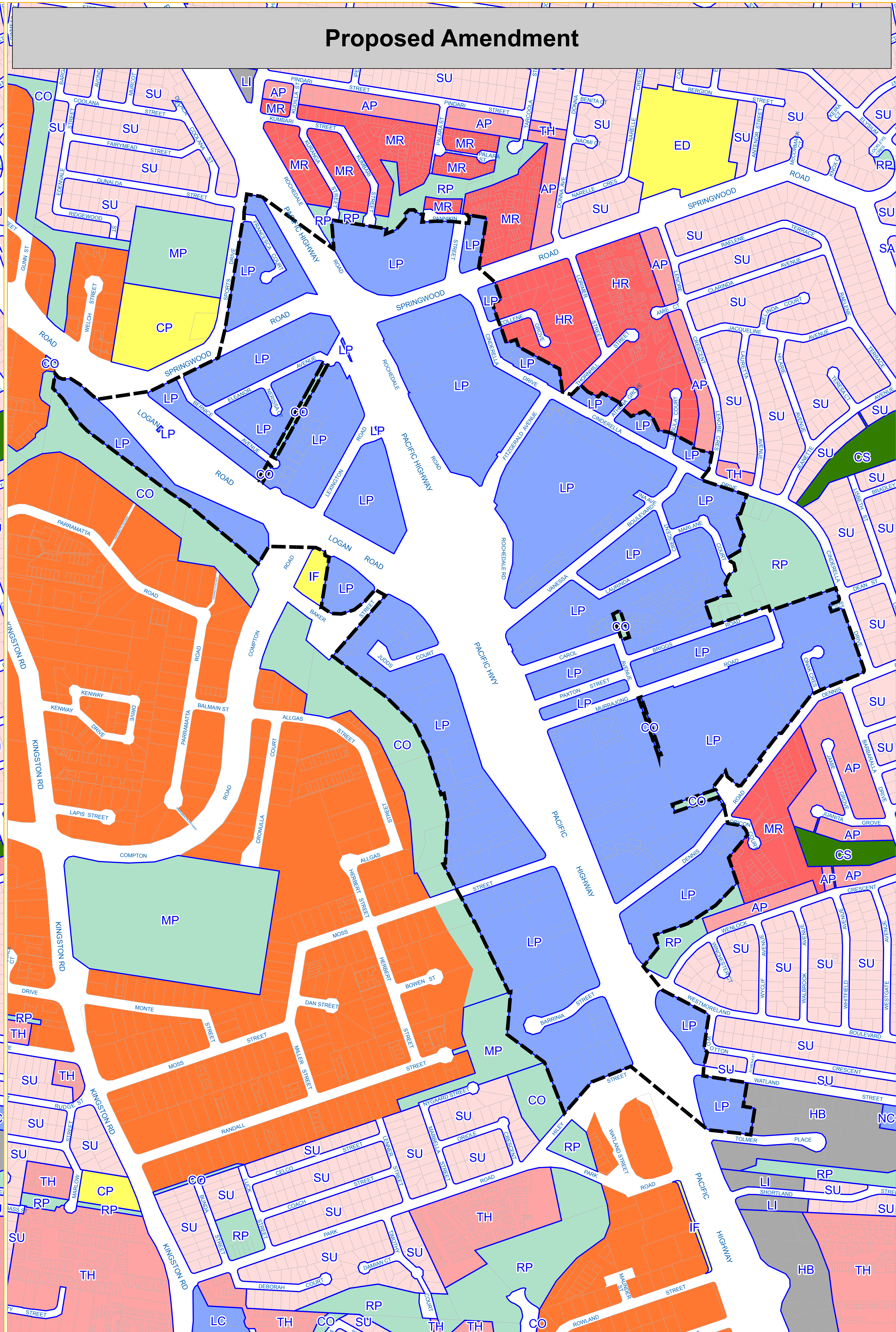
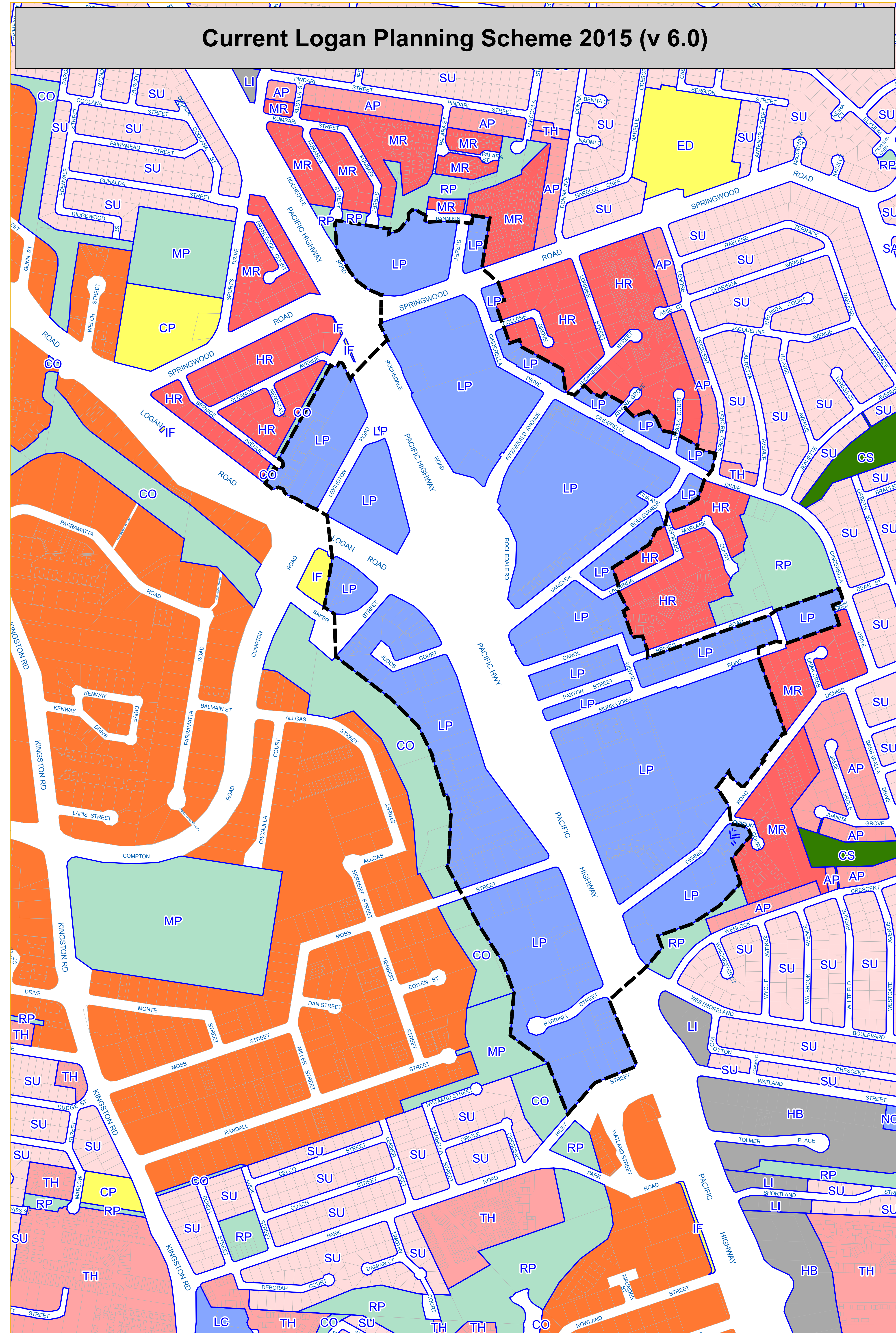


Current Logan Planning Scheme 2015 (v 6.0)


Proposed Amendment



- Zones**
- Centre
 - Community facilities
 - Emerging community
 - Environmental management and conservation
 - Low density residential
 - Low impact industry
 - Low-medium density residential
 - Medium density residential
 - Medium impact industry
 - Mixed use
 - Priority development area
 - Recreation and open space
 - Rural
 - Rural residential
 - Special purpose
 - Specialised centre
- Zone Precincts**
- LP - (No precinct due to local plan)
 - AC - Acreage
 - AR - Albert River tourism
 - AP - Apartment
 - CB - Carbrook
 - CP - Community purposes
 - CS - Conservation
 - CO - Constrained open space
 - CR - Cottage rural
 - DL - Defence
 - DC - District centre
 - ED - Education
 - EM - Environmental management
 - FM - Farming
 - HR - High rise
 - HB - Highway business
 - IF - Infrastructure
 - LS - Large suburban
 - LC - Local centre
 - LR - Loganholme tourism
 - LI - Low impact office
 - MP - Major parks
 - MR - Medium rise
 - NC - Neighbourhood centre
 - OC - Old Chatswood Rd
 - PL - Park living
 - PR - Park residential
 - PS - Private sport and recreation
 - RL - Rail
 - RP - Recreation parks
 - RE - Rural environmental management
 - RT - Rural tourism
 - SA - Small acreage
 - SL - Small lot
 - SU - Suburban
 - TH - Townhouse
 - UB - Underwood business
 - VL - Village
 - Local plan boundary
 - Cadastre

DISCLAIMER:
While every care is taken to ensure the accuracy of this product, neither the Logan City Council nor the State of Queensland makes any representations or warranties about its accuracy, reliability, completeness or suitability for any particular purpose and disclaims all responsibility and all liability (including without limitation, liability in negligence) for all expenses, losses, damages (including indirect or consequential damage) and costs that may occur as a result of the product being inaccurate or incomplete in any way or for any reason.
Crown and Council Copyright Reserved.

Base material reproduced with the permission of the Director-General, Department of Natural Resources and Mines © The State of Queensland (Department of Natural Resources and Mines) [2014]



Map Projection : Universal Transverse Mercator
Horizontal Datum : Geocentric Datum of Australia 1994
Grid : Map Grid of Australia, Zone 56

